

**CITY OF DUVALL
WASHINGTON**

RESOLUTION NO. 22-13

**A RESOLUTION OF THE CITY COUNCIL OF THE CITY
OF DUVALL, WASHINGTON, APPROVING THE 2023-2028
6-YEAR TRANSPORTATION IMPROVEMENT PLAN.**

WHEREAS, RCW 35.77.010 requires the legislative body of each City to annually prepare and adopt a Comprehensive Transportation Program for the ensuing six years; and

WHEREAS, state law requires that the transportation program shall be consistent with the City's Comprehensive Plan; and

WHEREAS, the City Council has reviewed the Six-Year Transportation Improvement Plan prepared by staff, identified transportation priorities, and determined that the Plan is consistent with the capital facilities and transportation elements of the City's Comprehensive Plan; and

WHEREAS, in accordance with RCW 35.77.010, the City Council held a Public Hearing on the 17th day of May 2022;


**NOW, THEREFORE, THE CITY COUNCIL OF THE CITY OF DUVALL,
WASHINGTON, DOES HEREBY RESOLVE AS FOLLOWS:**

Section 1. Adopted. The attached Exhibit "A" is adopted as the Six-Year Transportation Improvement Plan of the City of Duvall and incorporated by reference the same as though it were fully set forth herein.

Section 2. Directed. The City Clerk is directed to file a copy of this resolution with the Secretary of Transportation not more than thirty days after its adoption but no later than July 1st annually.

PASSED BY THE CITY COUNCIL AT A REGULAR MEETING THEREOF ON THE
17TH DAY OF MAY, 2022.

CITY OF DUVALL


Amy Ockerlander (May 20, 2022 13:59 PDT)

Mayor Amy Ockerlander

ATTEST/AUTHENTICATED:



Sara McMillon, City Clerk

2023-2028 6-Year Transportation Improvement Program (TIP)
Project list:

ID	PROJECT TITLE	PROJECT COSTS			TIF ELIGIBLE Yes/No	PROJECT VICINITY	WORK TYPE
		TIF	CITY & GRANTS	TOTAL			
I-1	MAIN STREET NE AT WOODINVILLE-DUVALL ROAD / NE VIRGINIA STREET	\$ 989,000	\$ 988,000	\$ 1,978,000	Yes	Intersection	Intersection Improvements.
I-2	MAIN STREET NE AT NE 143 RD PLACE	\$ 423,000	\$ 423,000	\$ 846,000	Yes	Intersection	Intersection Improvements.
I-3	MAIN STREET NE AT NE 145 TH STREET	\$ 659,000	\$ 659,000	\$ 1,318,000	Yes	Intersection	Intersection Improvements.
M-2	1 ST AVENUE NE (SOUTH IMPROVEMENTS)	\$ 1,595,000	\$ 532,000	\$ 2,126,000	Yes **	NE 145th Street to NE 143rd Place	Construct new collector arterial.
M-4	NE 145 TH STREET	\$ 2,022,000	\$ 674,000	\$ 2,696,000	Yes	3rd Avenue NE to 275th Avenue NE	Major travel-lane widening to collector arterial standards.
M-7	2 ND AVENUE NE	\$ 1,421,000	\$ 474,000	\$ 1,894,000	Yes **	NE 143rd Place to NE Big Rock Road	Construct new collector arterial.
R-4	1 ST AVENUE NE	\$ 576,000	\$ 1,584,000	\$ 2,881,000	Yes	NE Valley Street to NE Virginia Street	Travel-lane widening, sidewalks
R-12	NE 145 TH STREET	\$ 2,682,000	\$ 670,000	\$ 3,352,000	Yes **	Main Street to 3rd Avenue NE	Corridor completion.
R-13	3 RD AVENUE NE	\$1,093,000	\$ 4,373,000	\$ 5,466,000	Yes	NE Stephens Street to NE 143rd Place	Reconstruction & corridor completion to collector arterial standards.
R-15	NE 143 RD PLACE	\$ 456,000	\$ 1,824,000	\$ 2,280,000	Yes **	Main Street to 3rd Avenue NE	Travel-lane widening, sidewalks, bike lanes.
R-16	NE 143 RD PLACE	\$ 399,000	\$ 1,597,000	\$ 1,996,000	Yes **	3rd Avenue NE to 272nd Avenue NE	Travel-lane widening, sidewalks, bike lanes.
R-17	NE BIG ROCK ROAD	\$ 1,765,000	\$ 7,062,000	\$ 8,827,000	Yes **	3rd Avenue NE to 279th Lane NE	Travel-lane widening, sidewalks, bike lanes.
R-18	BATTEN ROAD NE	\$ 1,024,000	\$ 4,095,000	\$ 5,119,000	Yes **	NE 150th Street to NE Roney Road	Travel-lane widening, sidewalks, bike lanes.
R-21	NE 150 TH STREET	\$ 1,088,000	\$ 4,350,000	\$ 5,438,000	Yes	275 th Avenue NE/NE 152 nd Street to City Limits	Travel-lane widening, sidewalk, bike lanes, drainage.
C-1	NON-MOTORIZED IMPROVEMENTS	\$ 100,000	\$ 569,000	\$ 669,000	Yes	Sidewalk/Path/Trail Improvements	Missing sidewalk links not covered by other projects.

ID	PROJECT TITLE	PROJECT COSTS			TIF ELIGIBLE YES/NO	PROJECT VICINITY	WORK TYPE
		TIF	CITY & GRANTS	TOTAL			
C-2	NON-MOTORIZED IMPROVEMENTS	\$ 1,080,000	\$ 6,120,000	\$ 7,200,000	Yes	Safe Routes to School Missing Sidewalk Links	Construct remaining segments within designated school "walk route" areas.
C-4	NON-MOTORIZED IMPROVEMENTS	\$ 117,000	\$ 663,000	\$ 780,000	No	Traffic Calming Program	Construct traffic calming features to accommodate growth and pedestrian safety.
O-2	CITYWIDE PROGRAM	-	\$ 6,162,000	\$ 6,162,000	No	Maintenance & Operations	Includes overlay, repair, cleaning, striping, sealing, crack repair, pothole repair, etc.
O-3	CITYWIDE PROGRAM	-	\$ 6,381,000	\$ 6,381,000	No	ADA Transition Plan and Improvements	Complete ADA projects not associated with other City projects.

Project ID [#] does not reflect priority, just ID within the comprehensive plan.

All project costs in 2017 dollars. Annual TIF is subject to cost inflation indices to keep up with annual construction costs.

* Project in process by City

** Denotes transportation projects being completed in whole or part by development

TIP Projects that were Completed and Bonded for:






ID	PROJECT TITLE	PROJECTS DETAILS			PROJECT VICINITY	WORK TYPE
		YEAR	FUNDS	TOTAL		
R-2	MAIN STREET NE (SR-203) SOUTH IMPROVEMENTS	2018	TIF	\$3,040,000	NE Ring Street to South City Limits	Construct travel-lane widening, sidewalks, bike lanes, drainage, etc.

Definitions:

TIF – Traffic Impact Fees

2023-2028 Six-Year Transportation Improvement Program

Legend

-  Intersection Improvements
-  Minor Widening and Reconstruction Improvements
-  New Roadways and Major Widening or Reconstruction
-  Trail
-  Water Bodies

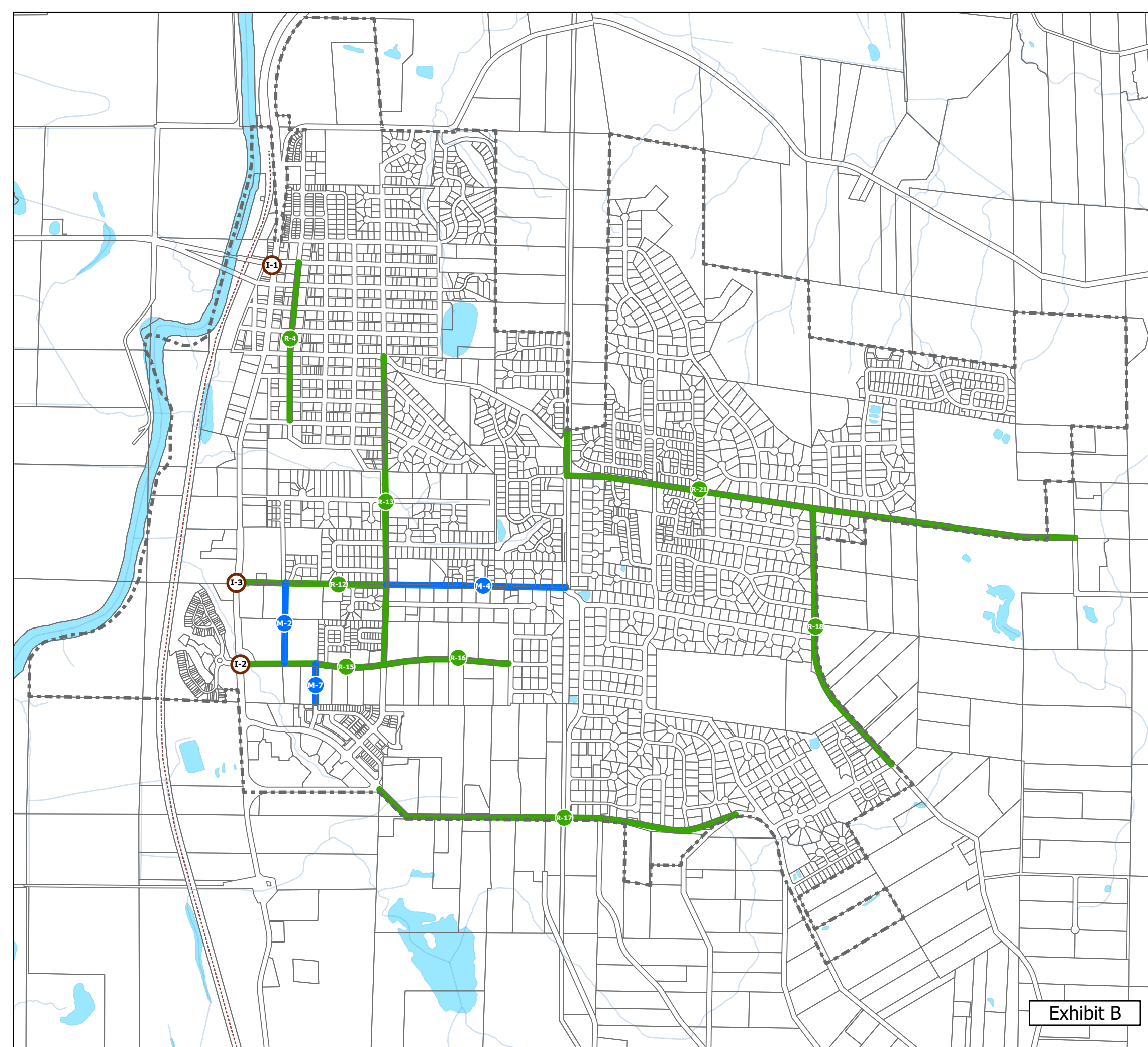




Exhibit B








Res 22-13 Transportation Improvement Plan 2023-2028

Final Audit Report

2022-05-20

Created:	2022-05-19
By:	Sara McMillon (sara.mcmillon@duvallwa.gov)
Status:	Signed
Transaction ID:	CBJCHBCAABAA-7RXQgk9QOyMgSnjrKHViq1ov1sp8bhQ

"Res 22-13 Transportation Improvement Plan 2023-2028" History

-  Document created by Sara McMillon (sara.mcmillon@duvallwa.gov)
2022-05-19 - 0:11:44 AM GMT- IP address: 146.129.243.46
-  Document emailed to Amy Ockerlander (amy.ockerlander@duvallwa.gov) for signature
2022-05-19 - 0:12:41 AM GMT
-  Email viewed by Amy Ockerlander (amy.ockerlander@duvallwa.gov)
2022-05-20 - 8:59:50 PM GMT
-  Document e-signed by Amy Ockerlander (amy.ockerlander@duvallwa.gov)
Signature Date: 2022-05-20 - 8:59:59 PM GMT - Time Source: server
-  Agreement completed.
2022-05-20 - 8:59:59 PM GMT