

**CITY OF DUVALL  
WASHINGTON**

RESOLUTION NO. 24-05

---

**A RESOLUTION OF THE CITY COUNCIL OF  
THE CITY OF DUVALL, WASHINGTON,  
APPROVING THE 2025-2030 6-YEAR  
TRANSPORTATION IMPROVEMENT  
PROGRAM (TIP).**

**Whereas** RCW 35.77.010 requires the legislative body of each City to annually prepare and adopt a Comprehensive Transportation Program for the ensuing six years and

**Whereas** state law requires that the transportation program be consistent with the City's Comprehensive Plan and

**Whereas** the City Council has reviewed the 6-Year Transportation Improvement Plan prepared by staff, identified transportation priorities, and determined that the Plan is consistent with the capital facilities and transportation elements of the City's Comprehensive Plan and

**Whereas**, under RCW 35.77.010, the City Council held a Public Hearing on June 4, 2024.


**Now, Therefore**, THE CITY COUNCIL OF THE CITY OF DUVALL, WASHINGTON, DO RESOLVE AS FOLLOWS:

Section 1. The attached Exhibit "A" is adopted as the 6-Year Transportation Improvement Plan of the City of Duvall and incorporated by reference as though it were fully set forth herein.

Section 2. The City Clerk is directed to file a copy of this resolution with the Secretary of Transportation not more than thirty days after its adoption.


PASSED BY THE CITY COUNCIL AT A REGULAR MEETING THEREOF ON THE FOURTH DAY OF JUNE 2024.

CITY OF DUVALL


  
Amy Ockerlander (Jun 7, 2024 18:07 PDT)


Mayor Amy Ockerlander

Approved as to form:

  
Oskar Rey (Jun 10, 2024 11:51 PDT)  
Oskar E. Rey, City Attorney

ATTEST/AUTHENTICATED,

  
John Botero, City Clerk



# EXHIBIT A

## Public Works Department

### 2025-2030 6-Year Transportation Improvement Program (TIP) Project list:

ID	PROJECT TITLE	PROJECT COSTS			TIF ELIGIBLE Yes/No	PROJECT VICINITY	WORK TYPE
		TIF	CITY & GRANTS	TOTAL			
I-1	MAIN STREET NE AT WOODINVILLE-DUVALL ROAD / NE VIRGINIA STREET	\$ 989,000	\$ 988,000	\$ 1,978,000	Yes	Intersection	Intersection Improvements.
I-2	MAIN STREET NE AT NE 143 <sup>RD</sup> PLACE	\$ 423,000	\$ 423,000	\$ 846,000	Yes	Intersection	Intersection Improvements.
I-3	MAIN STREET NE AT NE 145 <sup>TH</sup> STREET	\$ 659,000	\$ 659,000	\$ 1,318,000	Yes	Intersection	Intersection Improvements.
M-2	1 <sup>ST</sup> AVENUE NE (SOUTH IMPROVEMENTS)	\$ 1,595,000	\$ 532,000	\$ 2,126,000	Yes **	NE 145th Street to NE 143rd Place	Construct new collector arterial.
M-4	NE 145 <sup>TH</sup> STREET	\$ 2,022,000	\$ 674,000	\$ 2,696,000	Yes	3rd Avenue NE to 275th Avenue NE	Major travel-lane widening to collector arterial standards.
M-7	2 <sup>ND</sup> AVENUE NE	\$ 1,421,000	\$ 474,000	\$ 1,894,000	Yes **	NE 143rd Place to NE Big Rock Road	Construct new collector arterial.
R-4	1 <sup>ST</sup> AVENUE NE	\$ 576,000	\$ 1,584,000	\$ 2,881,000	Yes	NE Valley Street to NE Virginia Street	Travel-lane widening, sidewalks
R-12	NE 145 <sup>TH</sup> STREET	\$ 2,682,000	\$ 670,000	\$ 3,352,000	Yes **	Main Street to 3rd Avenue NE	Corridor completion.
R-13	3 <sup>RD</sup> AVENUE NE	\$1,093,000	\$ 4,373,000	\$ 5,466,000	Yes	NE Stephens Street to NE 143rd Place	Reconstruction & corridor completion to collector arterial standards.
R-15	NE 143 <sup>RD</sup> PLACE	\$ 456,000	\$ 1,824,000	\$ 2,280,000	Yes **	Main Street to 3rd Avenue NE	Travel-lane widening, sidewalks, bike lanes.
R-16	NE 143 <sup>RD</sup> PLACE	\$ 399,000	\$ 1,597,000	\$ 1,996,000	Yes **	3rd Avenue NE to 272nd Avenue NE	Travel-lane widening, sidewalks, bike lanes.
R-17	NE BIG ROCK ROAD	\$ 1,765,000	\$ 7,062,000	\$ 8,827,000	Yes **	3rd Avenue NE to 279th Lane NE	Travel-lane widening, sidewalks, bike lanes.
R-18	BATTEN ROAD NE	\$ 1,024,000	\$ 4,095,000	\$ 5,119,000	Yes **	NE 150th Street to NE Roney Road	Travel-lane widening, sidewalks, bike lanes.
R-21	NE 150 <sup>TH</sup> STREET	\$ 1,088,000	\$ 4,350,000	\$ 5,438,000	Yes	275 <sup>th</sup> Avenue NE/NE 152 <sup>nd</sup> Street to City Limits	Travel-lane widening, sidewalk, bike lanes, drainage.
C-1	NON-MOTORIZED IMPROVEMENTS	\$ 100,000	\$ 569,000	\$ 669,000	Yes	Sidewalk/Path/Trail Improvements	Missing sidewalk links not covered by other projects.

ID	PROJECT TITLE	PROJECT COSTS			TIF ELIGIBLE YES/NO	PROJECT VICINITY	WORK TYPE
		TIF	CITY & GRANTS	TOTAL			
C-2	NON-MOTORIZED IMPROVEMENTS	\$ 1,080,000	\$ 6,120,000	\$ 7,200,000	Yes	Safe Routes to School Missing Sidewalk Links	Construct remaining segments within designated school "walk route" areas.
C-4	NON-MOTORIZED IMPROVEMENTS	\$ 117,000	\$ 663,000	\$ 780,000	No	Traffic Calming Program	Construct traffic calming features to accommodate growth and pedestrian safety.
O-2	CITYWIDE PROGRAM	-	\$ 6,162,000	\$ 6,162,000	No	Maintenance & Operations	Includes overlay, repair, cleaning, striping, sealing, crack repair, pothole repair, etc.
O-3	CITYWIDE PROGRAM	-	\$ 6,381,000	\$ 6,381,000	No	ADA Transition Plan and Improvements	Complete ADA projects not associated with other City projects.

Project ID [#] does not reflect priority, just ID within the comprehensive plan.

All project costs in 2017 dollars. Annual TIF is subject to cost inflation indices to keep up with annual construction costs.

\* Project in process by City

\*\* Denotes transportation projects being completed in whole or part by development

## TIP Projects that were Completed and Bonded for:






ID	PROJECT TITLE	PROJECTS DETAILS			PROJECT VICINITY	WORK TYPE
		YEAR	FUNDS	TOTAL		
R-2	MAIN STREET NE (SR-203) SOUTH IMPROVEMENTS	2018	TIF	\$3,040,000	NE Ring Street to South City Limits	Construct travel-lane widening, sidewalks, bike lanes, drainage, etc.

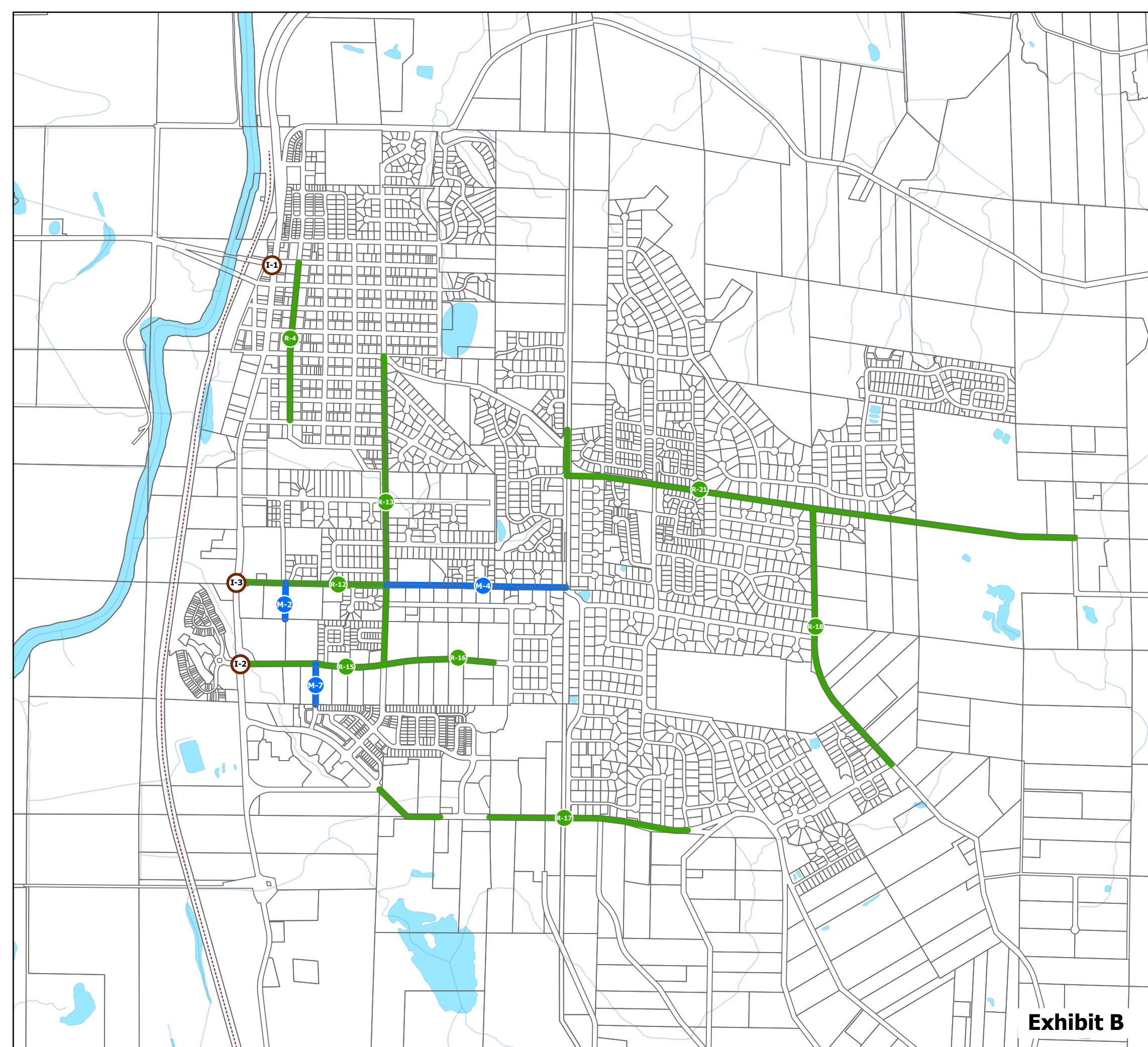
Definitions:

TIF – Traffic Impact Fees

# 2025-2030 Six-Year Transportation Improvement Program

## Legend

-  Intersection Improvements
-  Minor Widening and Reconstruction Improvements
-  New Roadways and Major Widening or Reconstruction
-  Trail
-  Water Bodies



**Exhibit B**











# 03 - 2025-2030 6-year TIP Resolution

Final Audit Report

2024-06-10

Created:	2024-06-07
By:	John Botero (john.botero@duvallwa.gov)
Status:	Signed
Transaction ID:	CBJCHBCAABAAFqApjIBOll7wjvDqE57tMfU6g6ey_20d

## "03 - 2025-2030 6-year TIP Resolution" History

-  Document created by John Botero (john.botero@duvallwa.gov)  
2024-06-07 - 4:48:05 PM GMT- IP address: 146.129.243.46
-  Document emailed to Amy Ockerlander (amy.ockerlander@duvallwa.gov) for signature  
2024-06-07 - 4:49:29 PM GMT
-  Email viewed by Amy Ockerlander (amy.ockerlander@duvallwa.gov)  
2024-06-08 - 1:07:02 AM GMT- IP address: 104.47.65.254
-  Document e-signed by Amy Ockerlander (amy.ockerlander@duvallwa.gov)  
Signature Date: 2024-06-08 - 1:07:14 AM GMT - Time Source: server- IP address: 66.235.15.16
-  Document emailed to Oskar Rey (orey@omwlaw.com) for signature  
2024-06-08 - 1:07:19 AM GMT
-  Email viewed by Oskar Rey (orey@omwlaw.com)  
2024-06-08 - 5:20:38 PM GMT- IP address: 98.59.132.66
-  Document e-signed by Oskar Rey (orey@omwlaw.com)  
Signature Date: 2024-06-10 - 6:51:33 PM GMT - Time Source: server- IP address: 20.237.240.94
-  Agreement completed.  
2024-06-10 - 6:51:33 PM GMT