

**CITY OF DUVALL
WASHINGTON**

RESOLUTION NO. 23-06

**A RESOLUTION OF THE CITY COUNCIL OF THE
CITY OF DUVALL, WASHINGTON, APPROVING
THE 2024-2029 6-YEAR TRANSPORTATION
IMPROVEMENT PROGRAM (TIP).**

Whereas RCW 35.77.010 requires the legislative body of each City to annually prepare and adopt a Comprehensive Transportation Program for the ensuing six years; and

Whereas state law requires that the transportation program shall be consistent with the City's Comprehensive Plan; and

Whereas the City Council has reviewed the 6-Year Transportation Improvement Plan prepared by staff, identified transportation priorities, and determined that the Plan is consistent with the capital facilities and transportation elements of the City's Comprehensive Plan; and

Whereas, under RCW 35.77.010, the City Council held a Public Hearing on the 20th day of June 2023.

Now, Therefore, THE CITY COUNCIL OF THE CITY OF DUVALL, WASHINGTON, DO RESOLVE AS FOLLOWS:

Section 1. The attached Exhibit "A" is adopted as the 6-Year Transportation Improvement Plan of the City of Duvall and incorporated by reference as though it were fully set forth herein.

Section 2. The City Clerk is directed to file a copy of this resolution with the Secretary of Transportation not more than thirty days after its adoption.

PASSED BY THE CITY COUNCIL AT A REGULAR MEETING THEREOF ON THE 20th DAY OF JUNE, 2023.

Approved as to form:


Daniel Kenny (Jun 28, 2023 10:37 PDT)


Daniel P. Kenny, City Attorney

CITY OF DUVALL


Amy Ockerlander (Jun 28, 2023 09:24 PDT)

Mayor Amy Ockerlander

ATTEST/AUTHENTICATED



John Botero, City Clerk











03 - 2024-2029 6-year TIP Resolution

Final Audit Report

2023-06-28

Created:	2023-06-21
By:	John Botero (john.botero@duvallwa.gov)
Status:	Signed
Transaction ID:	CBJCHBCAABAAecCPkJOmd7yLxGHbP4h_Yx4y6SnLOMRU

"03 - 2024-2029 6-year TIP Resolution" History

-  Document created by John Botero (john.botero@duvallwa.gov)
2023-06-21 - 4:30:38 PM GMT
-  Document emailed to amy.ockerlander@duvallwa.gov for signature
2023-06-21 - 4:31:30 PM GMT
-  Email viewed by amy.ockerlander@duvallwa.gov
2023-06-21 - 8:23:10 PM GMT
-  Email viewed by amy.ockerlander@duvallwa.gov
2023-06-28 - 4:23:56 PM GMT
-  Signer amy.ockerlander@duvallwa.gov entered name at signing as Amy Ockerlander
2023-06-28 - 4:24:33 PM GMT
-  Document e-signed by Amy Ockerlander (amy.ockerlander@duvallwa.gov)
Signature Date: 2023-06-28 - 4:24:35 PM GMT - Time Source: server
-  Document emailed to Daniel Kenny (dpkenny@omwlaw.com) for signature
2023-06-28 - 4:24:37 PM GMT
-  Email viewed by Daniel Kenny (dpkenny@omwlaw.com)
2023-06-28 - 5:36:36 PM GMT
-  Document e-signed by Daniel Kenny (dpkenny@omwlaw.com)
Signature Date: 2023-06-28 - 5:37:24 PM GMT - Time Source: server
-  Agreement completed.
2023-06-28 - 5:37:24 PM GMT




EXHIBIT A

Public Works Department

2024-2029 6-Year Transportation Improvement Program (TIP) Project list:

ID	PROJECT TITLE	PROJECT COSTS			TIF ELIGIBLE YES /NO	PROJECT VICINITY	WORK TYPE
		TIF	CITY & GRANTS	TOTAL			
I-1	MAIN STREET NE AT WOODINVILLE-DUVALL ROAD / NE VIRGINIA STREET	\$ 989,000	\$ 988,000	\$ 1,978,000	Yes	Intersection	Intersection Improvements.
I-2	MAIN STREET NE AT NE 143 RD PLACE	\$ 423,000	\$ 423,000	\$ 846,000	Yes	Intersection	Intersection Improvements.
I-3	MAIN STREET NE AT NE 145 TH STREET	\$ 659,000	\$ 659,000	\$ 1,318,000	Yes	Intersection	Intersection Improvements.
M-4	NE 145 TH STREET	\$ 2,022,000	\$ 674,000	\$ 2,696,000	Yes	3rd Avenue NE to 275th Avenue NE	Major travel-lane widening to collector arterial standards.
M-7	2 ND AVENUE NE	\$ 1,421,000	\$ 474,000	\$ 1,894,000	Yes **	NE 143rd Place to NE Big Rock Road	Construct new collector arterial.
R-4	1 ST AVENUE NE	\$ 576,000	\$ 1,584,000	\$ 2,881,000	Yes	NE Valley Street to NE Virginia Street	Travel-lane widening, sidewalks
R-12	NE 145 TH STREET	\$ 2,682,000	\$ 670,000	\$ 3,352,000	Yes **	Main Street to 3rd Avenue NE	Corridor completion.
R-13	3 RD AVENUE NE	\$1,093,000	\$ 4,373,000	\$ 5,466,000	Yes	NE Stephens Street to NE 143rd Place	Reconstruction & corridor completion to collector arterial standards.
R-15	NE 143 RD PLACE	\$ 456,000	\$ 1,824,000	\$ 2,280,000	Yes **	Main Street to 3rd Avenue NE	Travel-lane widening, sidewalks, bike lanes.
R-16	NE 143 RD PLACE	\$ 399,000	\$ 1,597,000	\$ 1,996,000	Yes **	3rd Avenue NE to 272nd Avenue NE	Travel-lane widening, sidewalks, bike lanes.
R-17	NE BIG ROCK ROAD	\$ 1,765,000	\$ 7,062,000	\$ 8,827,000	Yes **	3rd Avenue NE to 279th Lane NE	Travel-lane widening, sidewalks, bike lanes.
R-18	BATTEN ROAD NE	\$ 1,024,000	\$ 4,095,000	\$ 5,119,000	Yes **	NE 150th Street to NE Roney Road	Travel-lane widening, sidewalks, bike lanes.
R-21	NE 150 TH STREET	\$ 1,088,000	\$ 4,350,000	\$ 5,438,000	Yes	275 th Avenue NE/NE 152 nd Street to City Limits	Travel-lane widening, sidewalk, bike lanes, drainage.
C-1	NON-MOTORIZED IMPROVEMENTS	\$ 100,000	\$ 569,000	\$ 669,000	Yes	Sidewalk/Path/Trail Improvements	Missing sidewalk links not covered by other projects.
C-2	NON-MOTORIZED IMPROVEMENTS	\$ 1,080,000	\$ 6,120,000	\$ 7,200,000	Yes	Safe Routes to School Missing Sidewalk Links	Construct remaining segments within designated school "walk route" areas.

ID	PROJECT TITLE	PROJECT COSTS			TIF ELIGIBLE YES /NO	PROJECT VICINITY	WORK TYPE
		TIF	CITY & GRANTS	TOTAL			
C-4	NON-MOTORIZED IMPROVEMENTS	\$ 117,000	\$ 663,000	\$ 780,000	No	Traffic Calming Program	Construct traffic calming features to accommodate growth and pedestrian safety.
O-2	CITYWIDE PROGRAM	-	\$ 6,162,000	\$ 6,162,000	No	Maintenance & Operations	Includes overlay, repair, cleaning, striping, sealing, crack repair, pothole repair, etc.
O-3	CITYWIDE PROGRAM	-	\$ 6,381,000	\$ 6,381,000	No	ADA Transition Plan and Improvements	Complete ADA projects not associated with other City projects.

Project ID [#] does not reflect priority, just ID within the comprehensive plan.

All project costs in 2017 dollars. Annual TIF is subject to cost inflation indices to keep up with annual construction costs.

* Project in process by City

** Denotes transportation projects being completed in whole or part by development

TIP Projects that were Completed and Bonded for:

ID	PROJECT TITLE	PROJECTS DETAILS			PROJECT VICINITY	WORK TYPE
		YEAR	FUNDS	TOTAL		
R-2	MAIN STREET NE (SR-203) SOUTH IMPROVEMENTS	2018	TIF	\$3,040,000	NE Ring Street to South City Limits	Construct travel-lane widening, sidewalks, bike lanes, drainage, etc.

Definitions:

TIF – Traffic Impact Fees

2024-2029 Six-Year Transportation Improvement Program

Legend

- Intersection Improvements
- Minor Widening and Reconstruction Improvements
- New Roadways and Major Widening or Reconstruction
- Trail
- Water Bodies

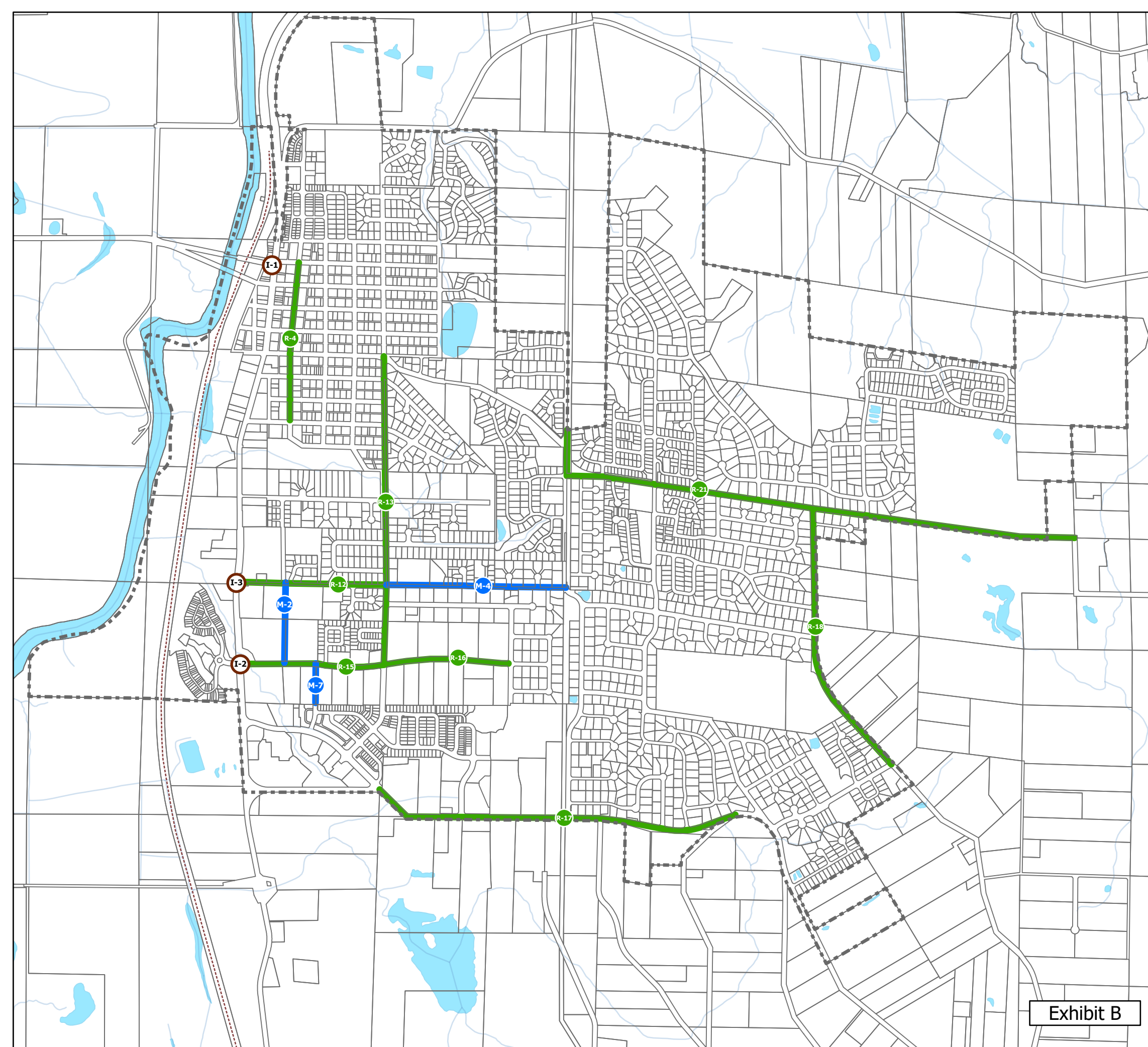


Exhibit B

