










City of Duvall
 Future Land Use Map
 2015 Draft

-  R4-4.5 Residential 4-4.5 Units Per Acre
-  R6 Residential 6 Units Per Acre
-  R8 Residential 8 Units Per Acre
-  R12 Residential 12 Units Per Acre
-  R20 Residential 20 units per Acre
-  MU Mixed Use Commercial and Residential
-  CO Commerical
-  LI Light Industrial
-  PF Public Facilities
-  PO Parks and Open Space
-  UGAR Urban Growth Area Reserve
-  Water Body
-  City of Duvall
-  Urban Growth Area

Adopted by Ordinance Number XXX
 on December X 2015

